

JAY PEAK TRAIL GUIDE 2021+22

SKI AREA BOUNDARY POLICY

- Know where the Ski Area Boundary is, and ski or ride on open trails and glades within the boundary.
- Woods and Backcountry areas beyond the Ski Area Boundary are not maintained or patrolled by Jay Peak Resort.
- Do not leave the Ski Area Boundary unless you are prepared for wilderness travel.
- Past the Ski Area Boundary, there is no way back to the Jay Peak Resort Base Area. When you pass beyond the Ski Area Boundary you leave the area of Ski Patrol Services. You are responsible for your own actions, your own rescue and the cost of your rescue.

WOODS SKIING POLICY

- Glades are named trails that are opened and closed by ski patrol.
- Woods are in-bounds sections of forest that are not named on the map and are not opened or closed by Ski Patrol.
- Woods are recommended for EXPERT skiers in groups of 3 or more, please do not ski woods after 3 pm.
- Woods skiers must enter and exit from an open trail and cannot ski under or around traffic controlling ropes or fences.

NO DOGS ALLOWED ON TRAILS

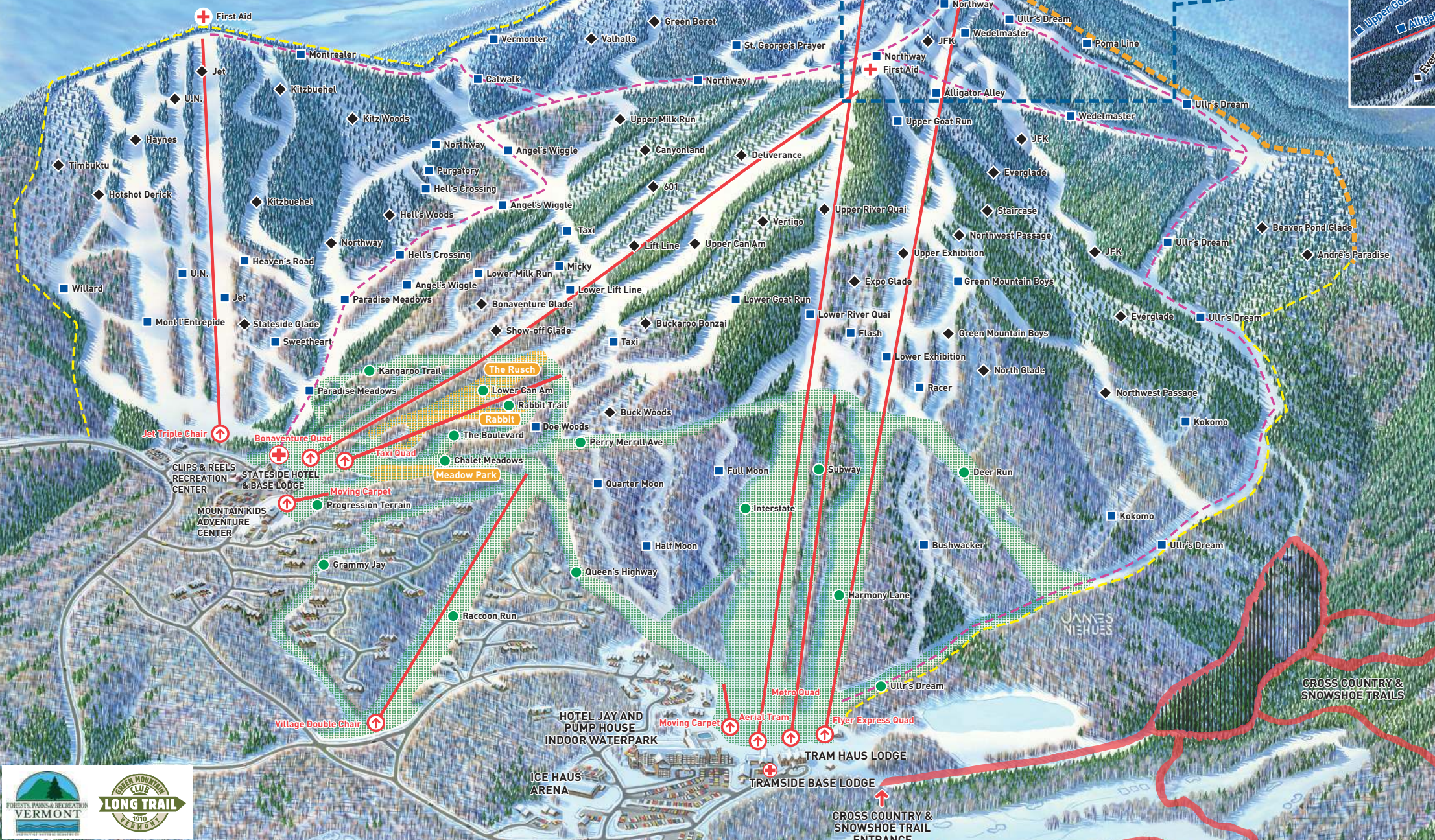
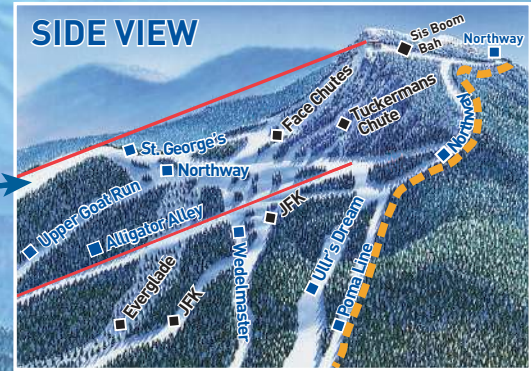
LEGEND

CAUTION:

Jay Peak does not sweep all trails, glades and chutes - ski/ride with care and do not ski/ride alone. Map not to scale. For directional use only.

SKI PATROL: (802) 327.2187

- EASIEST
- MORE DIFFICULT
- ◆ MOST DIFFICULT
- PARK
- CROSS COUNTRY TRAILS
- BEGINNER ZONE- Slow skiing/ riding
- - UPHILL TRAVEL ROUTE
- + FIRST AID STATION
- - AREA BOUNDARY- No way back to base
- - AREA OF GRAVEST CONCERN



MOUNTAIN STATS

SUMMIT ELEVATION: 3,968 Ft.

AVERAGE ANNUAL SNOWFALL: 359 inches
2,153 ft. vertical drop
81 trails, glades, and chutes

9 LIFTS: Vermont's only Aerial Tramway
Northeast's longest detachable quad (The Flyer)
3 quad chairs (Metro, Bonaventure & Taxi)
1 double chair (Village Chair)
1 triple chair (Jet Triple Chair)
2 Moving Carpets

BEGINNER ZONE: Designated slow skiing area
Includes 5 lifts (Metro Quad, 2 Moving Carpets, Village Double Chair, and Taxi Quad) serving 11 trails & introductory glades.

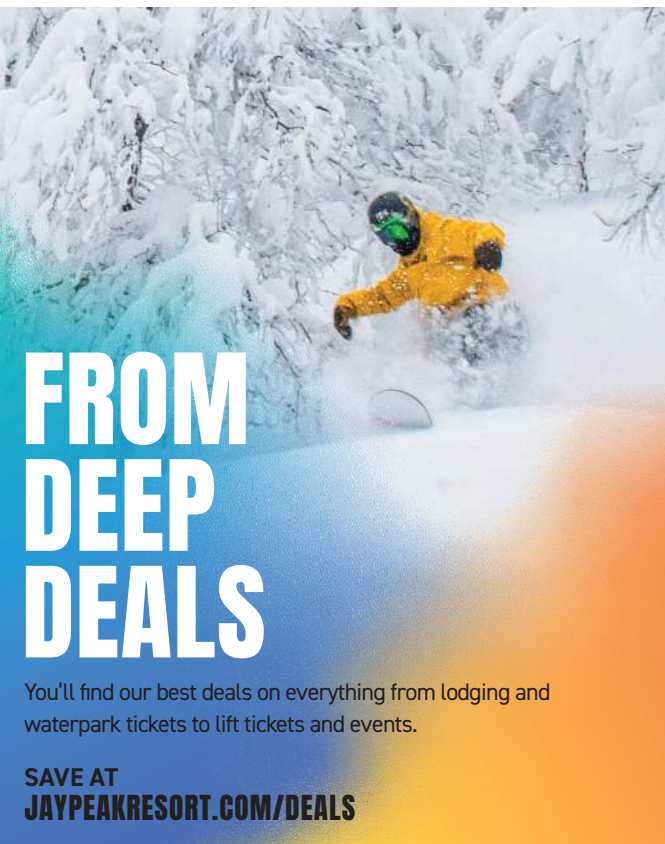
3 TERRAIN PARKS
SKIABLE ACREAGE: 385+
OFF-PISTE SKIING: 100+ acres
TRAIL DIFFICULTY RATINGS: 20% novice, 40% intermediate, 40% advanced

OUT OF BOUNDS: Going out of bounds beyond the dashed yellow and orange lines can lead you away from the mountain and will result in a long, difficult hike to a remote road.

UPHILL TRAVEL: Jay Peak allows skinning, snowshoeing, and hiking during operating hours on designated Uphill Travel Routes on open terrain. Cost: \$50 for an annual pass.

FOR MORE DETAILS VISIT:
JAYPEAKRESORT.COM/EARNYOURTURNS





FROM DEEP DEALS

You'll find our best deals on everything from lodging and waterpark tickets to lift tickets and events.

SAVE AT JAYPEAKRESORT.COM/DEALS



TO TICKET STEALS

If you're holding this map there's a good chance you have a 2021+22 Jay Peak lift ticket. Plan your next visit and save both money and time. Reload lift tickets are the best rates you'll find (Adult \$85, Junior \$67) AND you can go direct to lift when you arrive on-campus.

RELOAD YOUR LIFT TICKET & SAVE JAYPEAKRESORT.COM/RELOAD

RESORT BASE MAP



JAY PEAK ATTRACTIONS & POINTS OF INTEREST

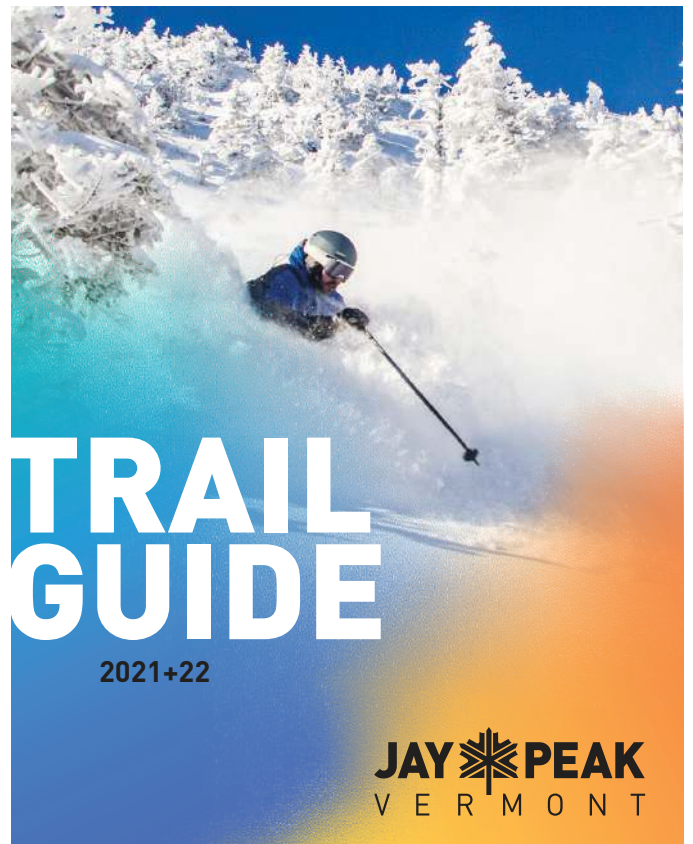
<p>1 STATESIDE HOTEL AND BASE LODGE Howie's Diner, Bullwheel Bar, Cafeteria, Ski & Ride School, The Gear Shop, Rental Shop, Tesla and EV charging stations available</p> <p>2 MOUNTAIN KIDS ADVENTURE CENTER Kid's Ski & Ride School, JayCare – Childcare Center</p> <p>3 CLIPS & REELS RECREATION CENTER Climbing Walls, Arcade, Ropes, and Theater</p>	<p>4 ICE HAUS INDOOR SKATING ARENA</p> <p>5 PUMP HOUSE INDOOR WATERPARK The Drink, Warming Shelter, Snack Bar, The Wave Surf Shop, Elevation 1851' Family Arcade</p> <p>6 HOTEL JAY AND CONFERENCE CENTER Mountain Dick's Pizza, The Foundry Pub & Grille, The Mountain Shop, Pump House Indoor Waterpark, Conference Center</p>	<p>7 THE CLUBHOUSE J2GO takeaway and free on-resort delivery</p> <p>8 TRAMSIDE BASE LODGE Access to the Tram, JayCare, Customer Service, Cafeteria</p> <p>9 AUSTRIA HAUS International Room, Provisions General Store</p> <p>10 ADMINISTRATIVE OFFICES, GROUP SALES AND HUMAN RESOURCES</p>	<p>11 TRAM HAUS LODGE Alice's Table, Tower Bar, Taiga Spa, Real Estate Sales, Ski/Snowboard Rental & Repair Center, Nordic Ski & Snowshoe Center</p> <p>12 THE BARN Wedding & Event venue</p> <p>13 COVERED PARKING Tesla and EV charging stations available</p>
---	---	---	---

YOUR RESPONSIBILITY CODE

Skiing and riding can be enjoyed in many ways. At resorts you may see people using alpine, snowboard, telemark, cross country and other specialized equipment, such as that used by disabled skiers. Regardless of how you decide to enjoy the slopes, always show courtesy to others and be aware that there are elements of risk in skiing and riding that common sense and personal awareness can help reduce. Observe the code listed below and share with others the responsibility for a great experience.

- 1** Always stay in control. People ahead of you have the right of way.
- 2** You must not stop where you obstruct a trail.
- 3** Whenever starting downhill or merging into a trail, look uphill and yield to others.
- 4** If you're involved in or witness an accident, wait for Ski Patrol to arrive.
- 5** Always use devices to help prevent runaway equipment.
- 6** Observe all posted signs and warnings. Keep off closed trails and out of closed areas.
- 7** Prior to using any lift, you must have the knowledge and ability to load, ride and unload safely.
- 8** Don't ski or ride if your ability is impaired by drugs or alcohol.

KNOW THE CODE, IT'S YOUR RESPONSIBILITY.
This is a partial list. Be safety-conscious.
Officially endorsed by: National Ski Areas Association / National Ski Patrol and Professional Ski Instructors of America



TRAIL GUIDE

2021+22